

## Important Questions for Class12 History

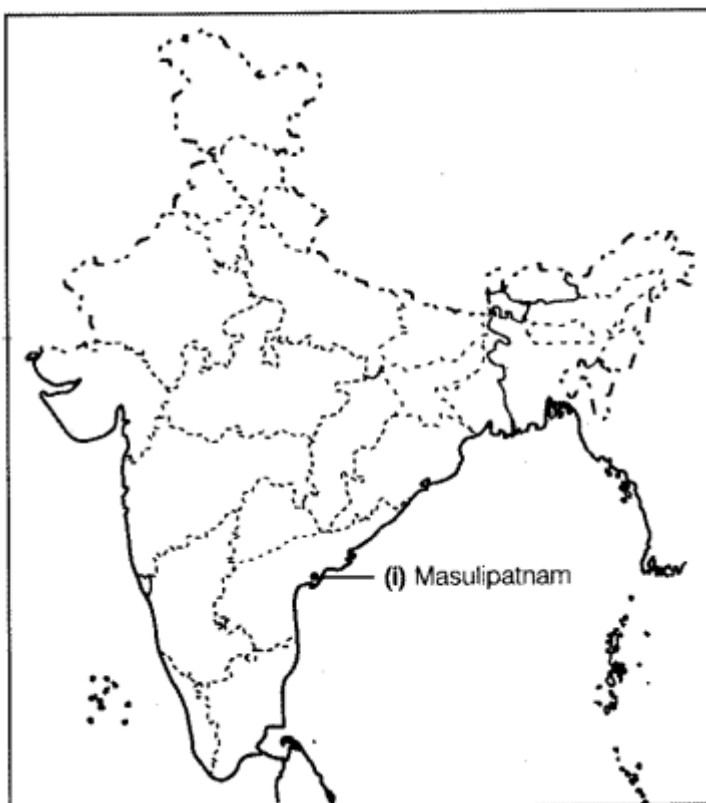
### Chapter 11

#### Map Based Question

##### Question 1

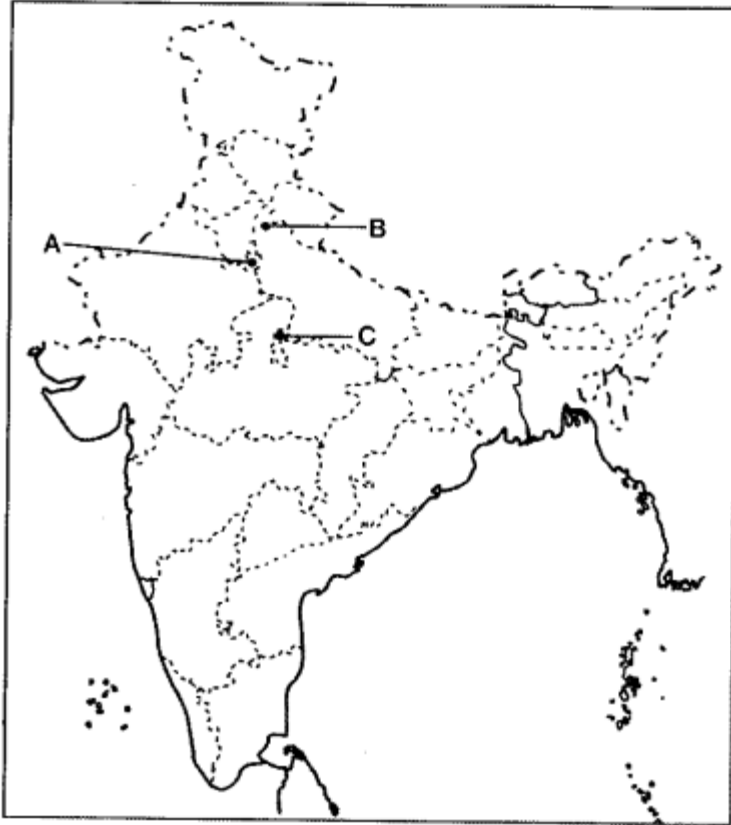
**On the given outline map of India locate and label the following appropriately.**

**(i) Masulipatnam a territory under British control during 1857.**



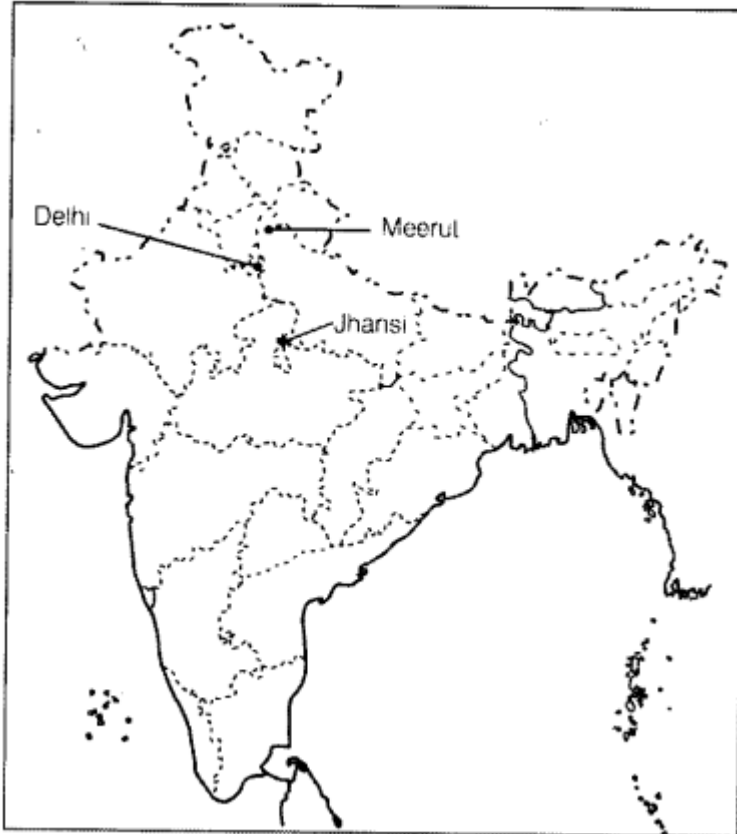
##### 2.Question

**On the map 3 centres of the Revolt of 1857 have been marked as A, B and C.**



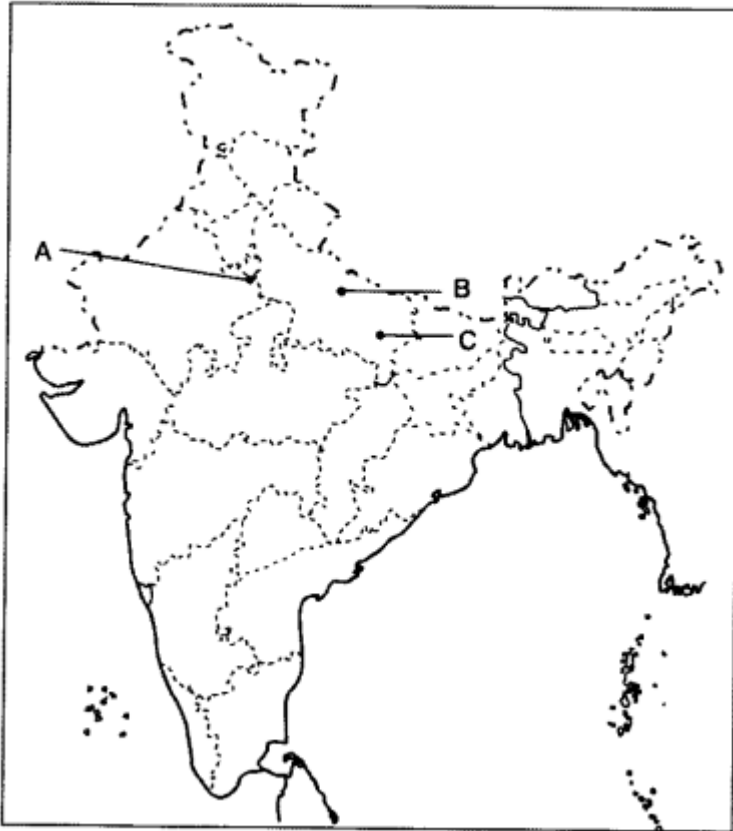
**Answer:**  
**A. Delhi**  
**B. Meerut**

### C. Jhansi



### 3. Question

**On the same political outline map of India three places related to the centres of the revolt of 1857 have been marked as A, B and C.**

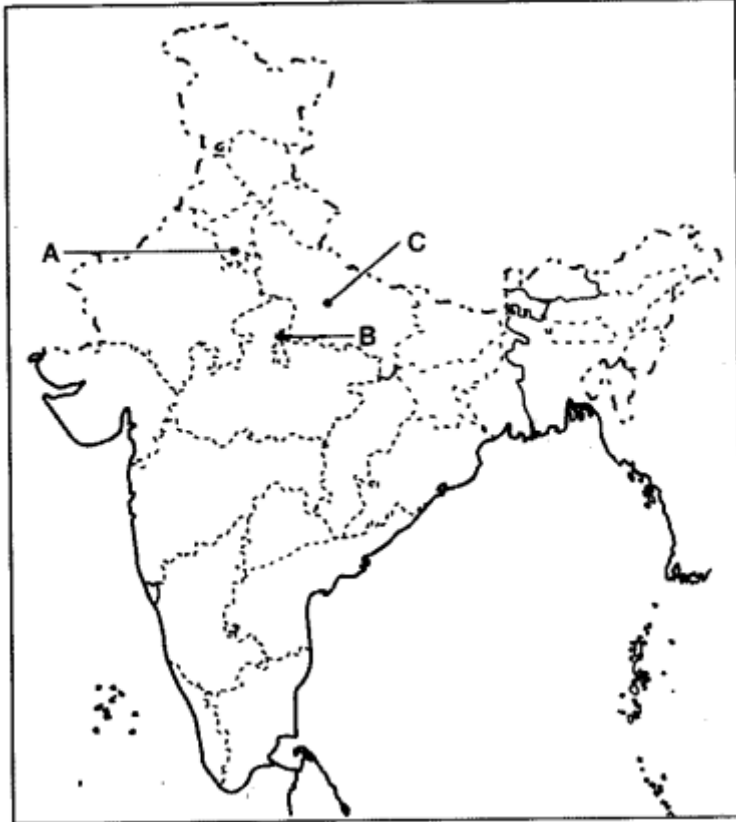


- A. Delhi**
- B. Lucknow**
- C. Varanasi**



**4. Question**

**On the map 3 centres of the revolt of 1857 have been marked as A,B and C.**

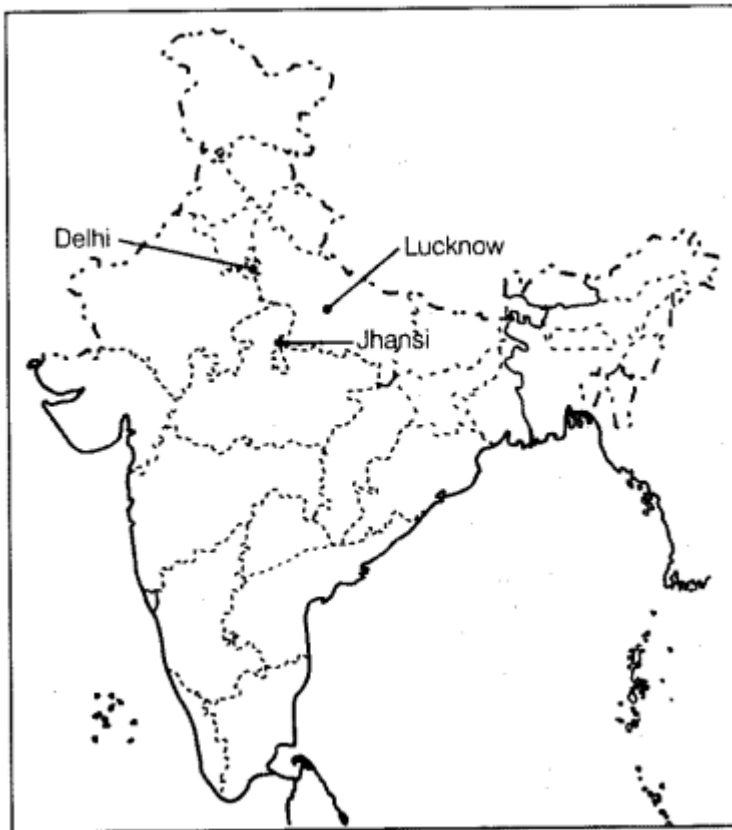


**Answer:**

**A. Delhi**

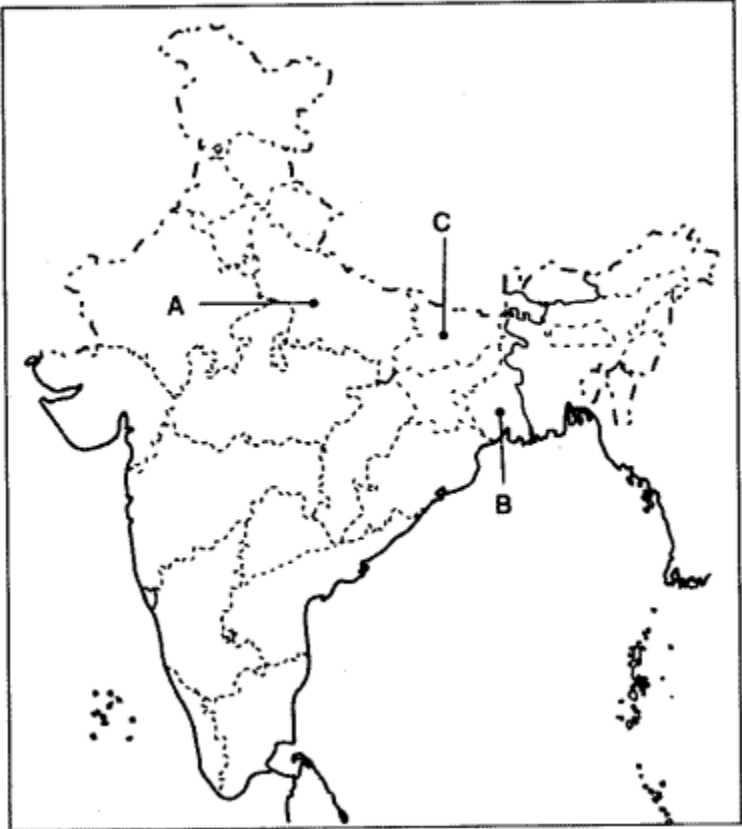
**B. Jhansi**

## C. Lucknow



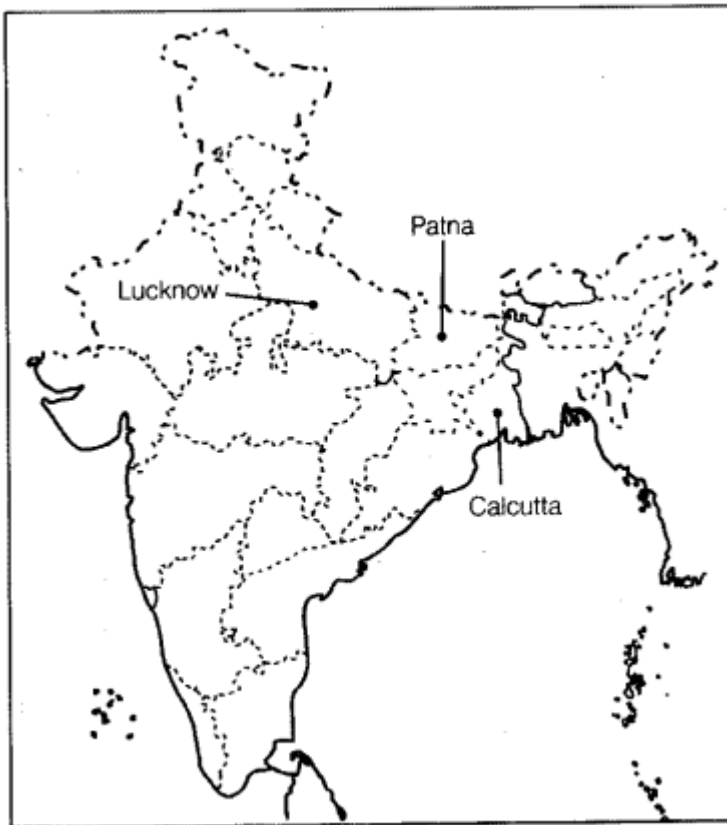
### 5.Question

**On the map 3 territories/cities under the British control in 1857 have been marked as A, B and C.**



**Answer:**  
**A. Lucknow**  
**B. Calcutta**

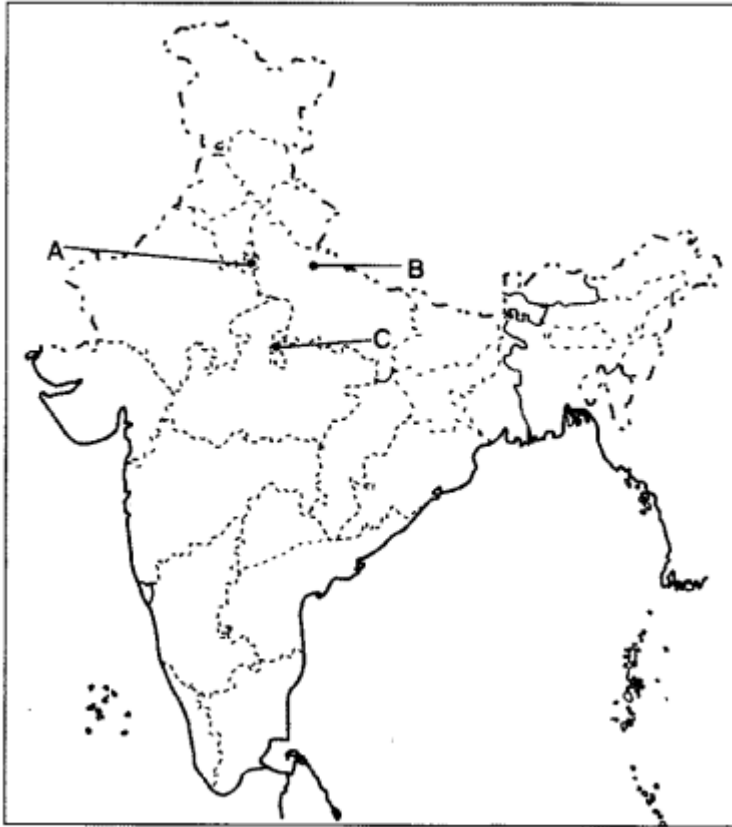
## C. Patna



### 6.Question

**On the map 3 important centres of the revolt of 1857 have been marked as A, B and C.**





**Answer:**

**A. Delhi**

**B. Bareilly**

## C. Jhansi

